















LAKE

ERIE

**LEGEND**

C1		COMMERCIAL OFFICE	R1H		SINGLE-FAMILY, HIGH DENSITY
C2		COMMERCIAL RETAIL	R1M		SINGLE-FAMILY, MEDIUM DENSITY
C3		COMMERCIAL GENERAL BUSINESS	R1L		SINGLE-FAMILY, LOW DENSITY
C4		COMMERCIAL PUBLIC SCHOOL	R2		SINGLE- AND TWO-FAMILY
MUOD		MIXED USED OVERLAY DISTRICT	L		LAGOON
PD		PLANNED DEVELOPMENT	MH		MULTIPLE-FAMILY, HIGH DENSITY
I		INDUSTRIAL	ML		MULTIPLE-FAMILY, LOW DENSITY

1. SLOANE PARK
2. PARK ROW PARK
3. FRANK P. CELESTE PARK
4. WEBB PARK
5. NIAGARA PARK
6. EDWARDS PARK
7. WAGAR PARK
8. KAUFFMAN PARK
9. CITY CENTER GREEN
10. ISAAC WARREN PARK
11. ST. CHARLES COURT
12. LAKEWOOD PARK
13. MERL BLUNTS PARK
14. MADISON PARK
15. COVE PARK
16. LAKEWOOD MINI PARK

AMENDED : FEBRUARY 2006  
CUYAHOGA COUNTY, OHIO



**ZONING MAP  
CITY OF  
LAKEWOOD  
OHIO**